R

SECRET

Southwest Beach

11 40

11 30


11° 40'
SAGE
BOYD
PETUNIA
11 30

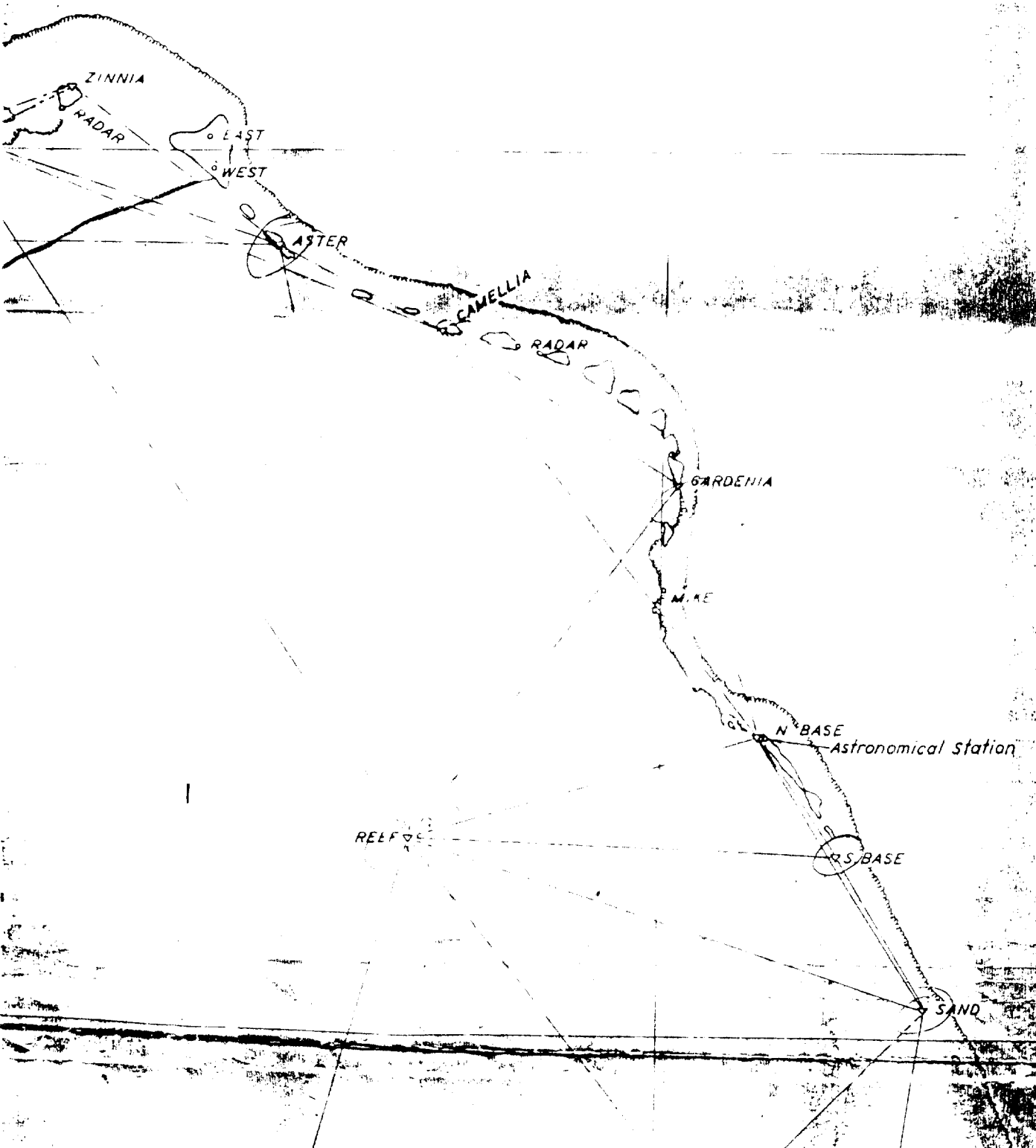
ZINNIA
RADAR
EAST
WEST
ASTER
CAMELLIA
RADAR
GARDENIA
MIKE
N BASE
Astronomical Station
REEF
RS BASE
SAND

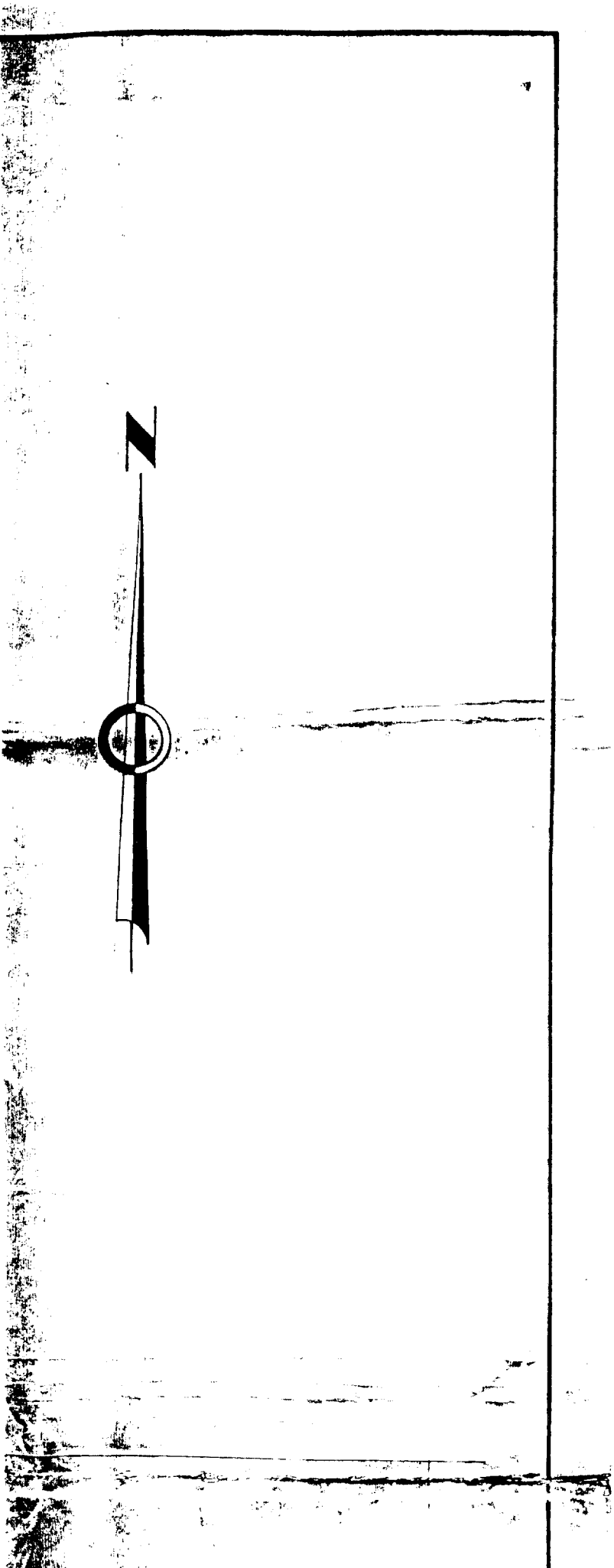

NATIONAL ARCHIVES
PACIFIC SOUTHWEST REGION

RG-326 ATOMIC ENERGY COMMISSION

BOX NO. [illegible] #1089. A16429 326-65AG170

EX. RETOR [illegible]

[illegible] ZONTAL CONTROL [illegible] US NAVY

836.0240 SEC 11


10
RIG
GRIN
20
2500'
162° 10'

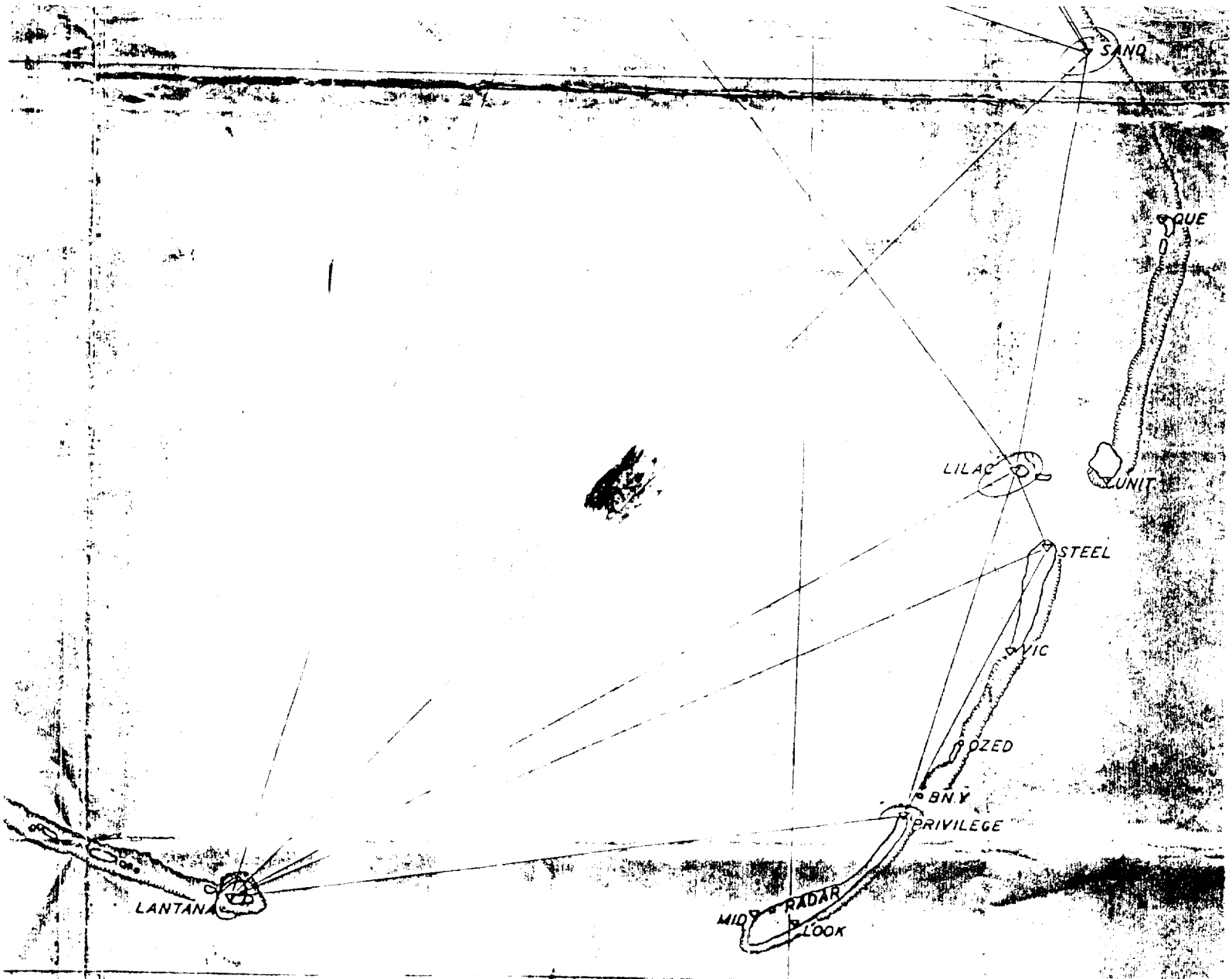

162°20'

TRIANGULATION SKETCH
USS BOWDITCH
SURVEY OF
ENIWETOK ATOLL
MARSHALL ISLANDS
APRIL - JUNE - 1944

SCALE 1:100000

Classification cancelled
by authority of SFO
by
(Name of person

DECLASSIFIED PER DOE
LETTER DATED JULY 15, 1994
FROM ANTON SINISGALLI TO
DIANE S. NIXON

"This
national
ing of the
and 794
manner

FOLDER HORIZONTAL CONTROL J/S NO 1 US NAVY

ODITIONAL CHARTED STATIONS

OCCUPIED STATION

INTERSECTION STATION

NOTE: TRACED FROM H.O. FIELD CHART No 2012

cancelled (or changed to OFFICIAL USE ONLY)

SFO—Letter Dated 15 Jan. 54—Symbol DO-4

(Official authorizing change in classification)

(Name of person making the change) 7/13/56 (Date)

DOWNGRADED TO RESTRICTED

BY WELLS

[redacted]

"This material contains information affecting the national defense of the United States within the meaning of the espionage laws, Title 18, U.S.C., Secs. 793 and 794, the transmission or revelation of which in any manner to an unauthorized person is prohibited by law."

FS 568

2